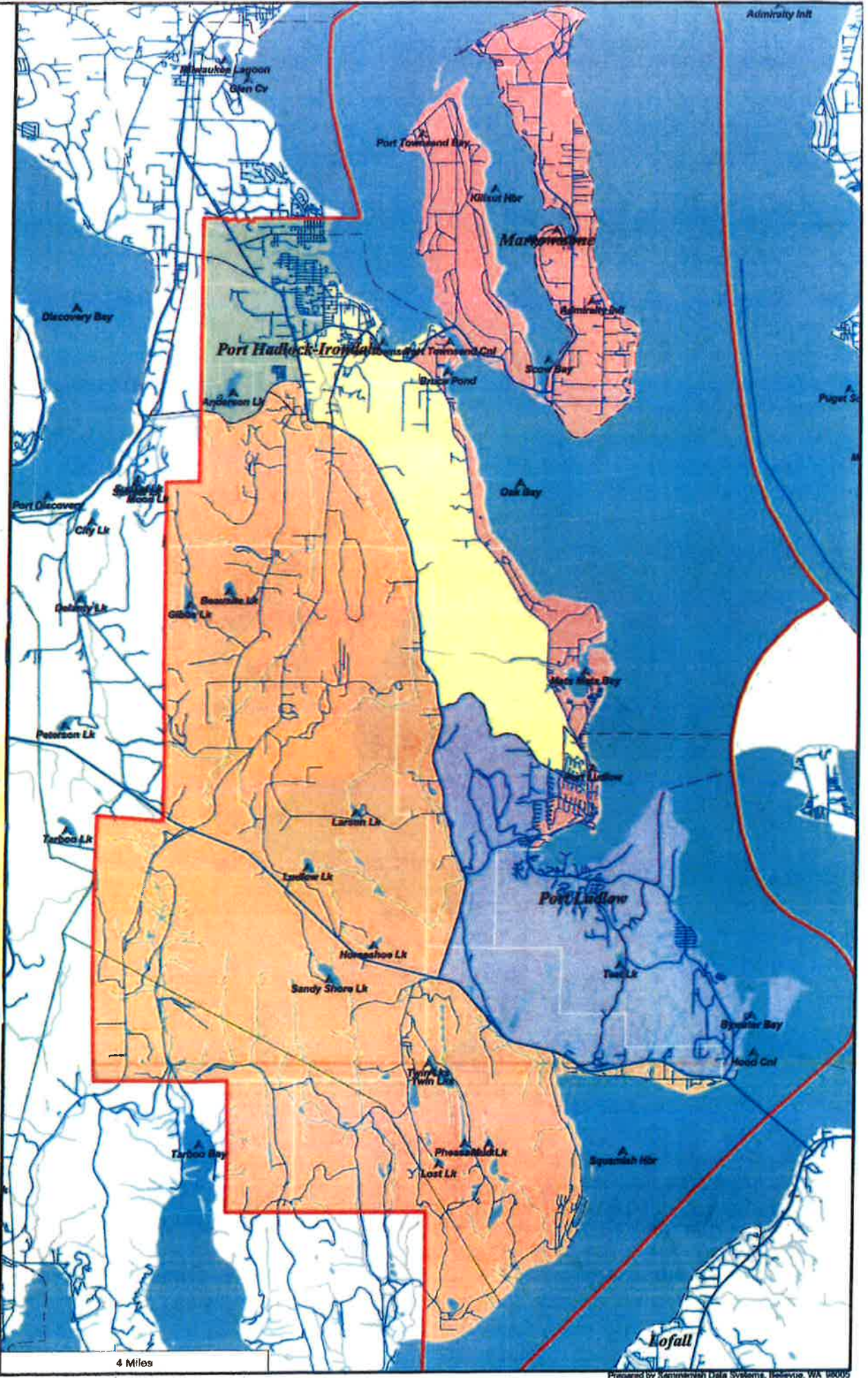


City of Ocean Sound District - Proposed Board Districts as Approximated Using Census 2010 Geography

- 1st District
- 2nd District
- 3rd District
- 4th District
- 5th District



City Limits

District Outline

Water Areas

*Good but not adopted, same as copies sent by Supt. 11/10/16*

**Received**  
**SEP 18 2013**  
**Jefferson County**  
**Auditor / Elections**

4 Miles

Chimacum School District  
 - Proposed Board Districts  
 as Approximated Using  
 Census 2010 Geography

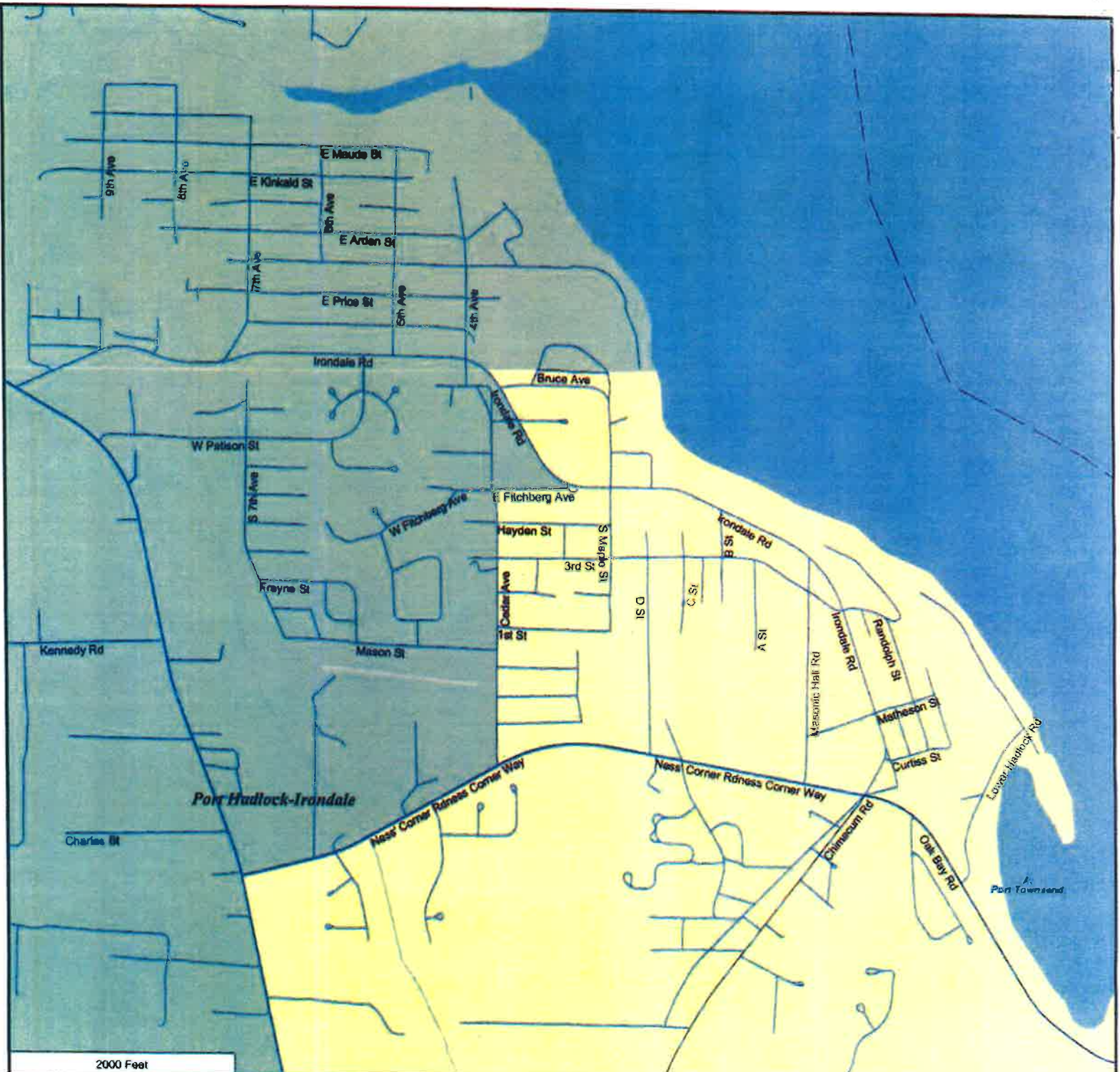
- 1st District
- 2nd District
- 5th District

City Limits

District Outline

Water Areas

Name



2000 Feet

Chimacum School District  
 - Proposed Board Districts  
 as Approximated Using  
 Census 2010 Geography

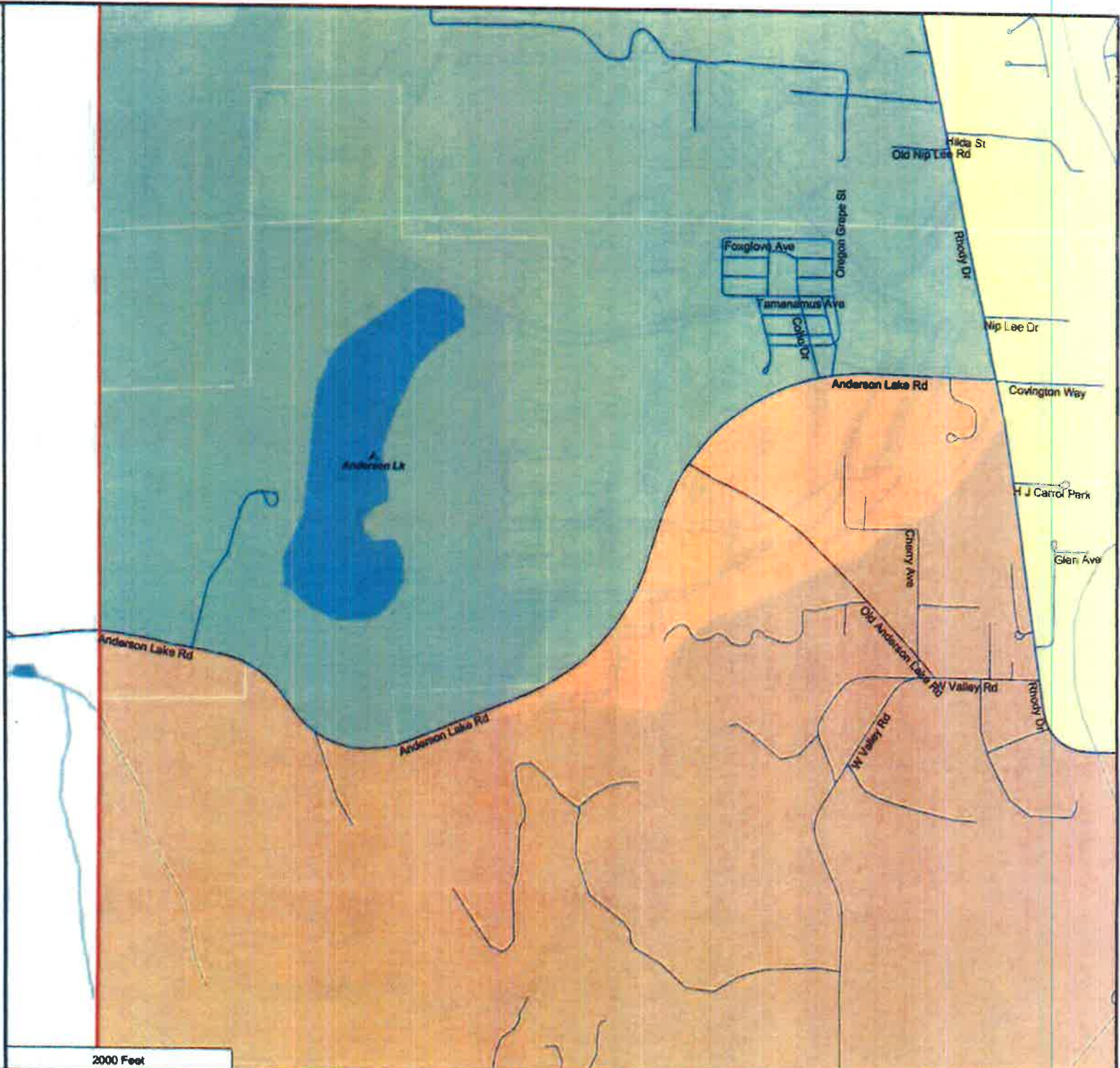
- 1st District
- 2nd District
- 3rd District

City Limits

District Outline

Water Areas

**A** Name



2000 Feet

**Chimacum School District  
- Proposed Board Districts  
as Approximated Using  
Census 2010 Geography**

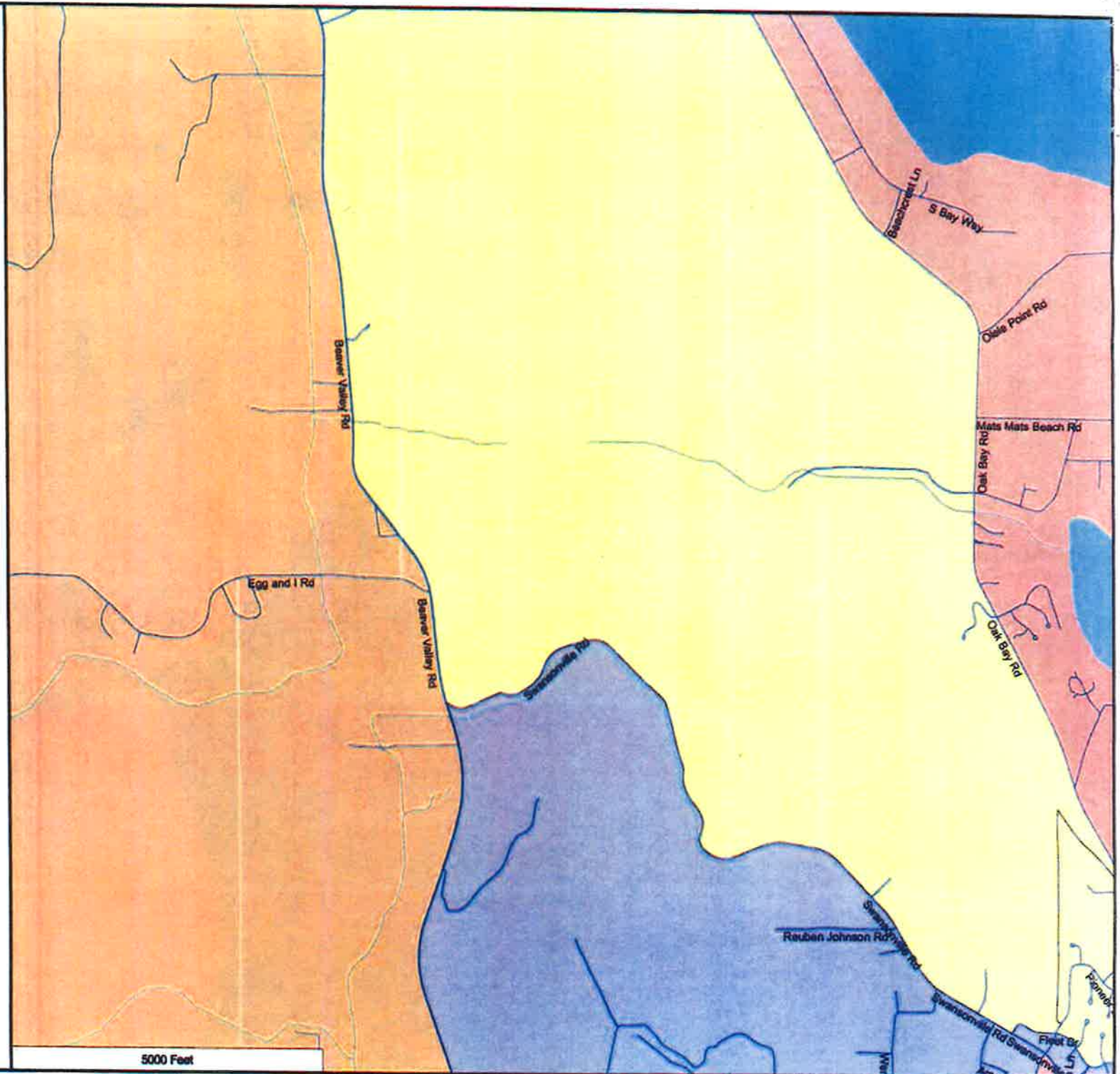
- 1st District
- 3rd District
- 4th District
- 5th District

**City Limits**

**District Outline**

**Water Areas**

**A**      **Name**



**Chimacum School District  
- Proposed Board Districts  
as Approximated Using  
Census 2010 Geography**

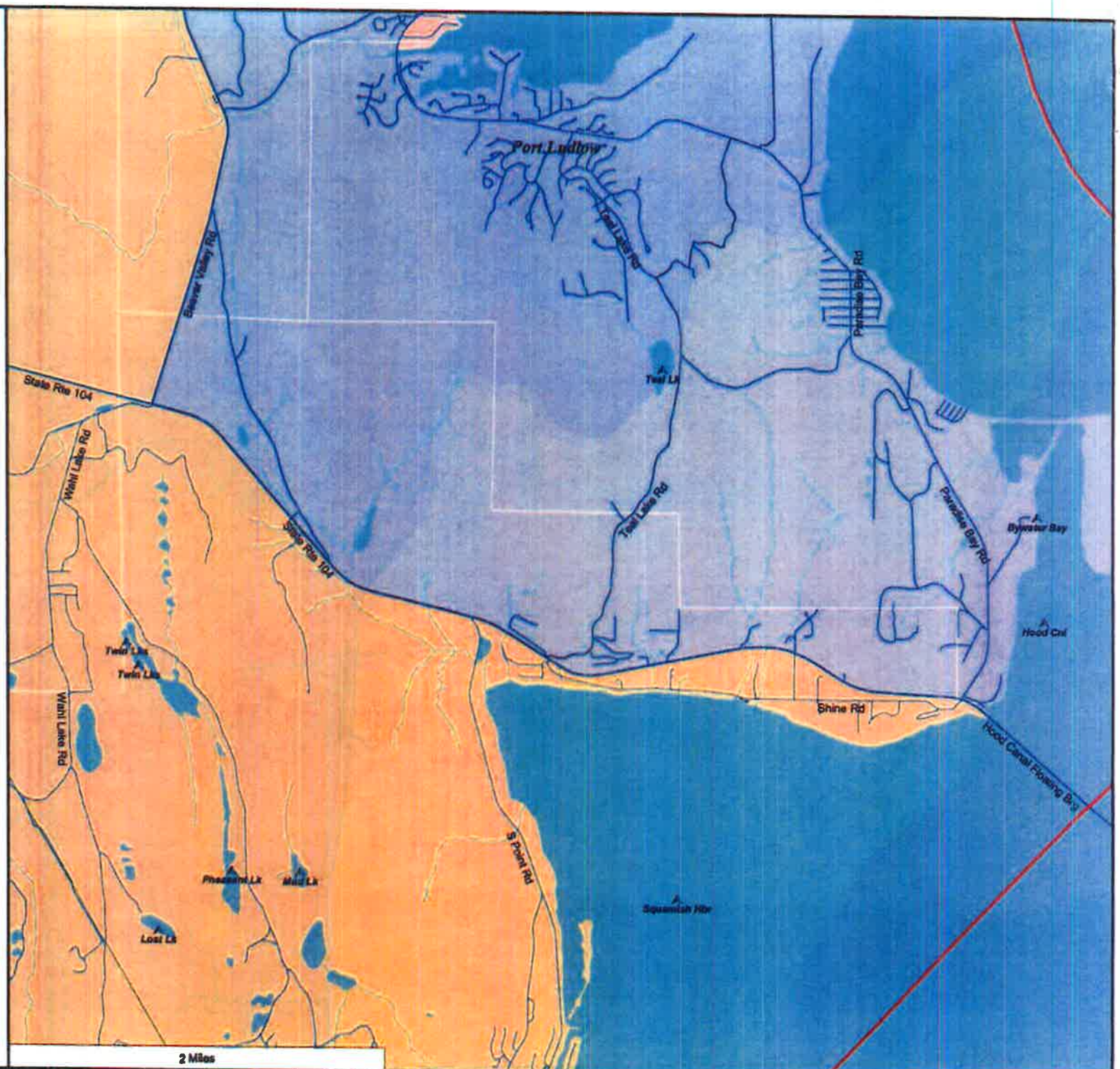
- 3rd District
- 4th District
- 5th District

**City Limits**

**District Outline**

**Water Areas**

**A Name**



2 Miles

Chimacum School District  
 - Proposed Board Districts  
 as Approximated Using  
 Census 2010 Geography

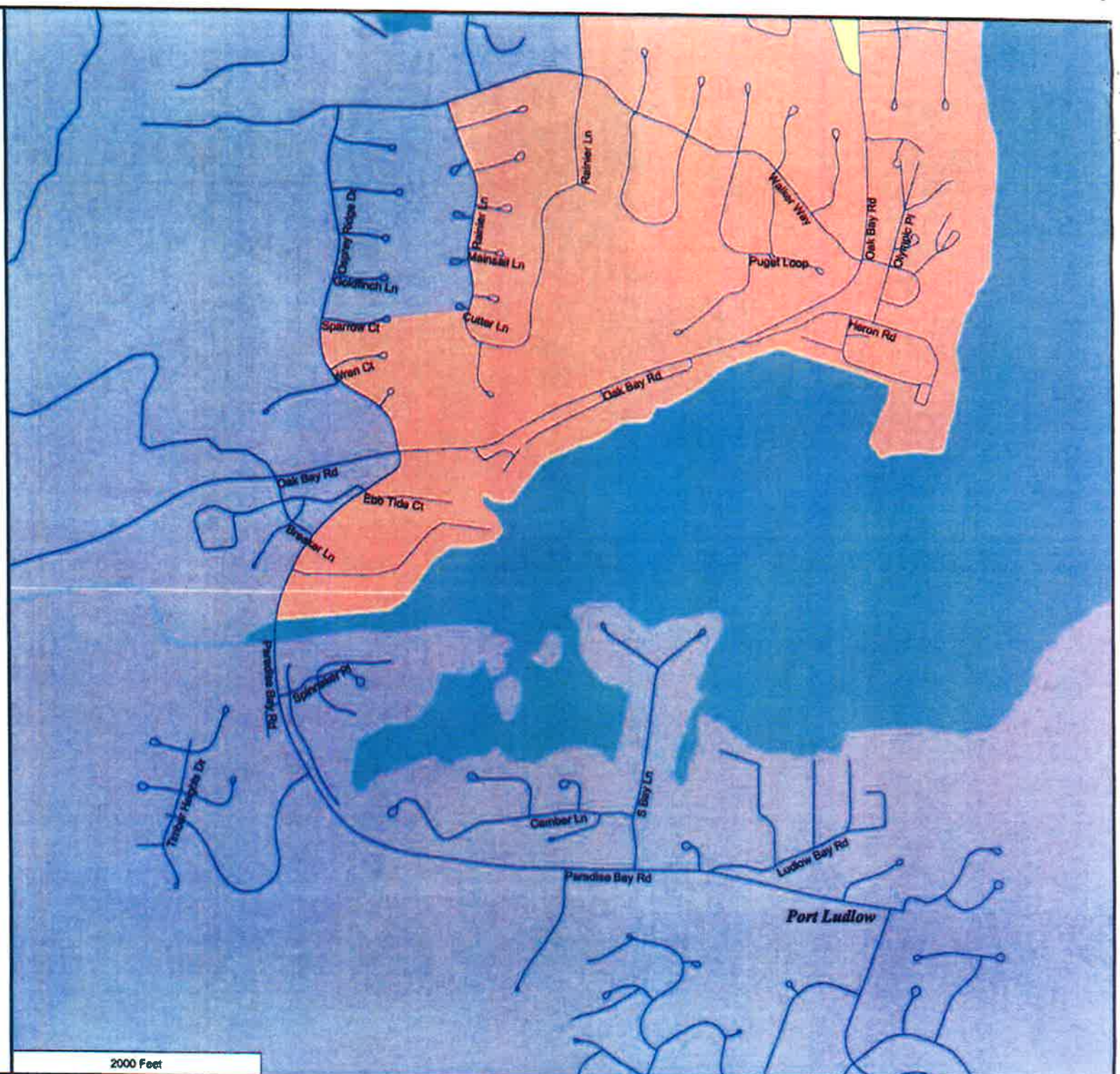
- 1st District
- 4th District
- 5th District

City Limits

District Outline

Water Areas

Name



Chimacum School District  
 - Proposed Board Districts  
 as Approximated Using  
 Census 2010 Geography

- 1st District
- 4th District
- 5th District

City Limits

District Outline

Water Areas

Name

